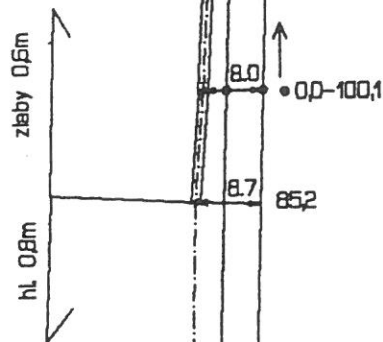
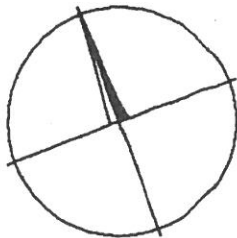
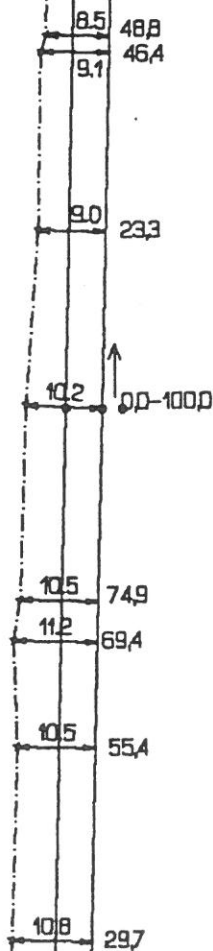


14



km 4.3



km 4.2



1: 1000

15 km 0,0

km 4,6

km 0,1

3P

RS 02

výh. Nemanice I
průvazní budova

km 4,5

CYKY

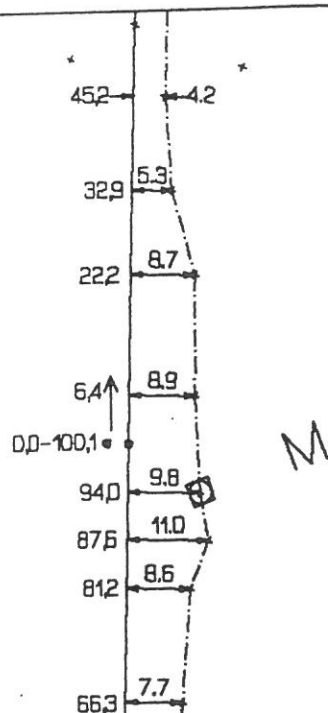
CM

2 x 20XN
10XN
10XN
CM

1:1000

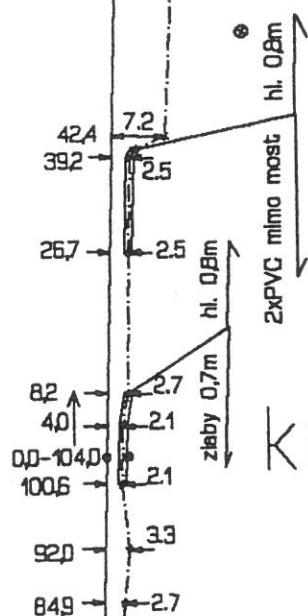
km 4,4



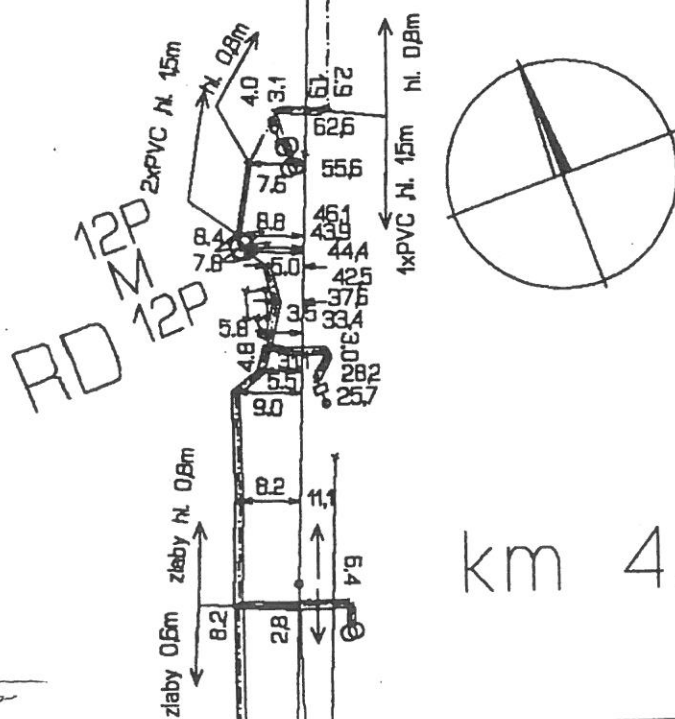


km 4.9

M



km 4.8

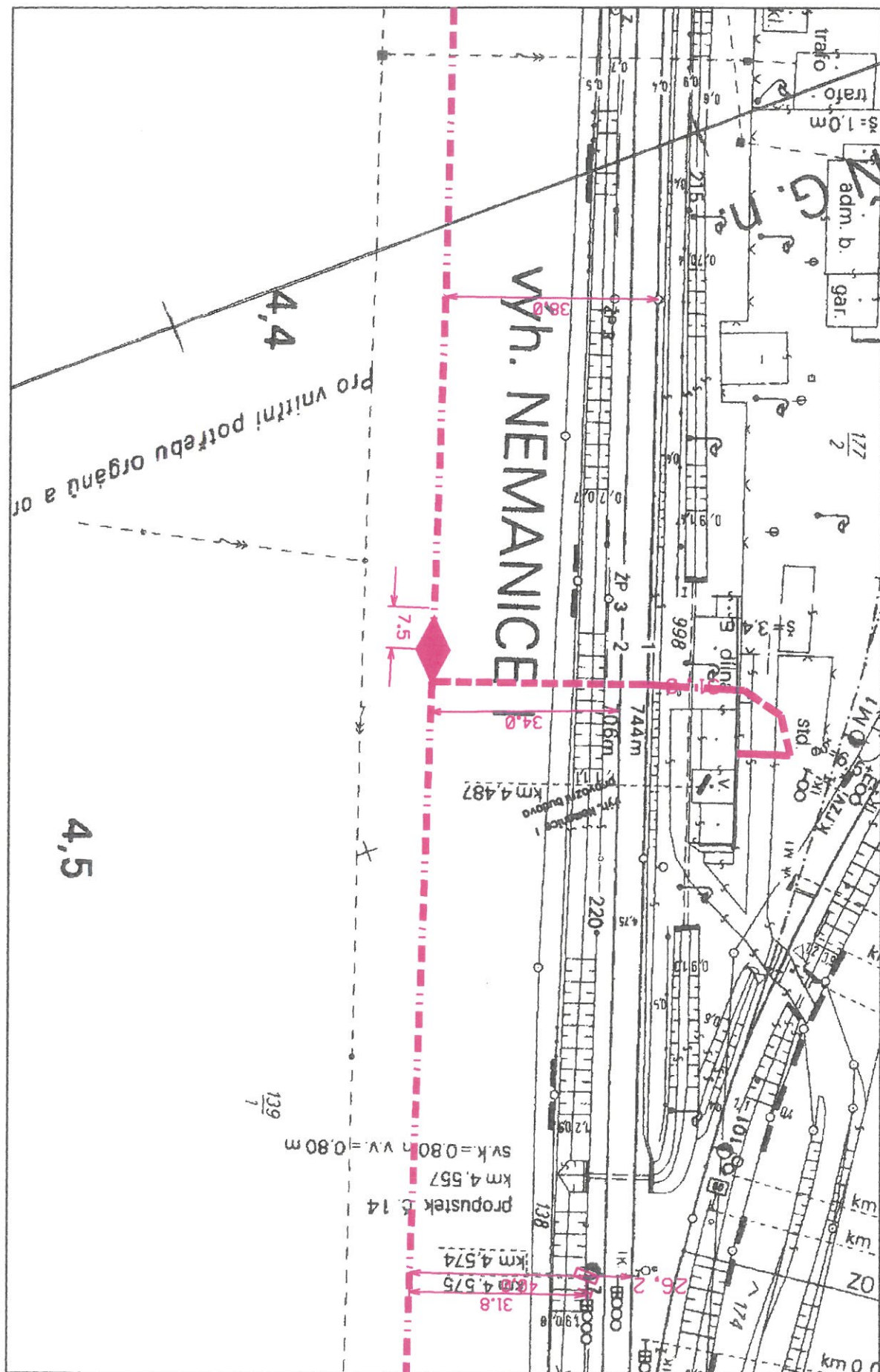


km 4.7

1:1000



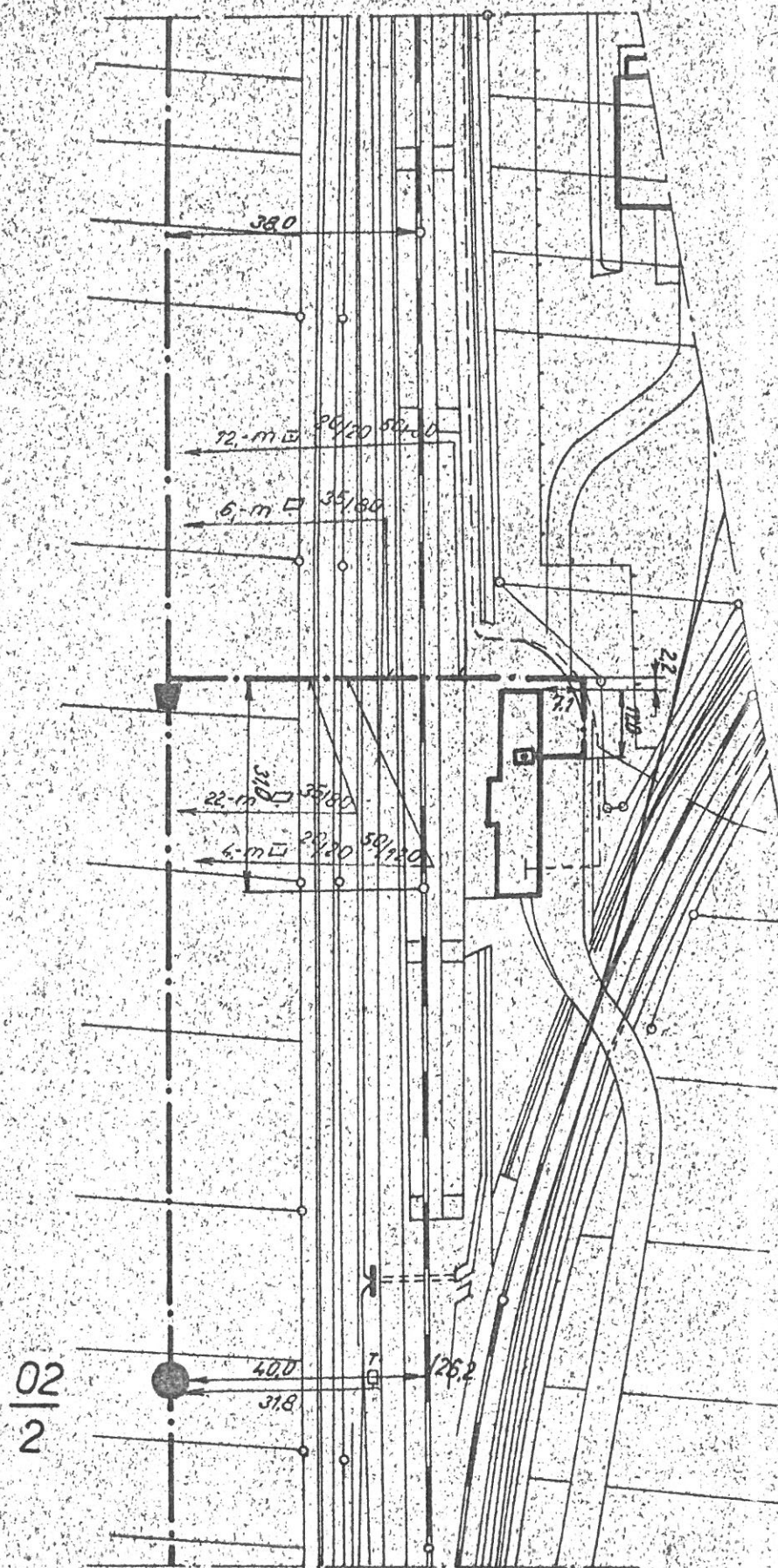
26



SKS 1:1000	Měřil:	KP	Porucha č.							Hluboká n/V.-Žamostí - Nemanice OK
	Kreslil:	Jedlička	Oprava č.							
	Zkoušel:	Čipín	Platí od:							

AŽD	Navrhl		Porucha čís.							G. Budejovice
	Kreslil	Mikša	Oprava čís.							reson. n. l.
1:1000	Zkoušel	Hauy	Platí od							1.5.8

4,4



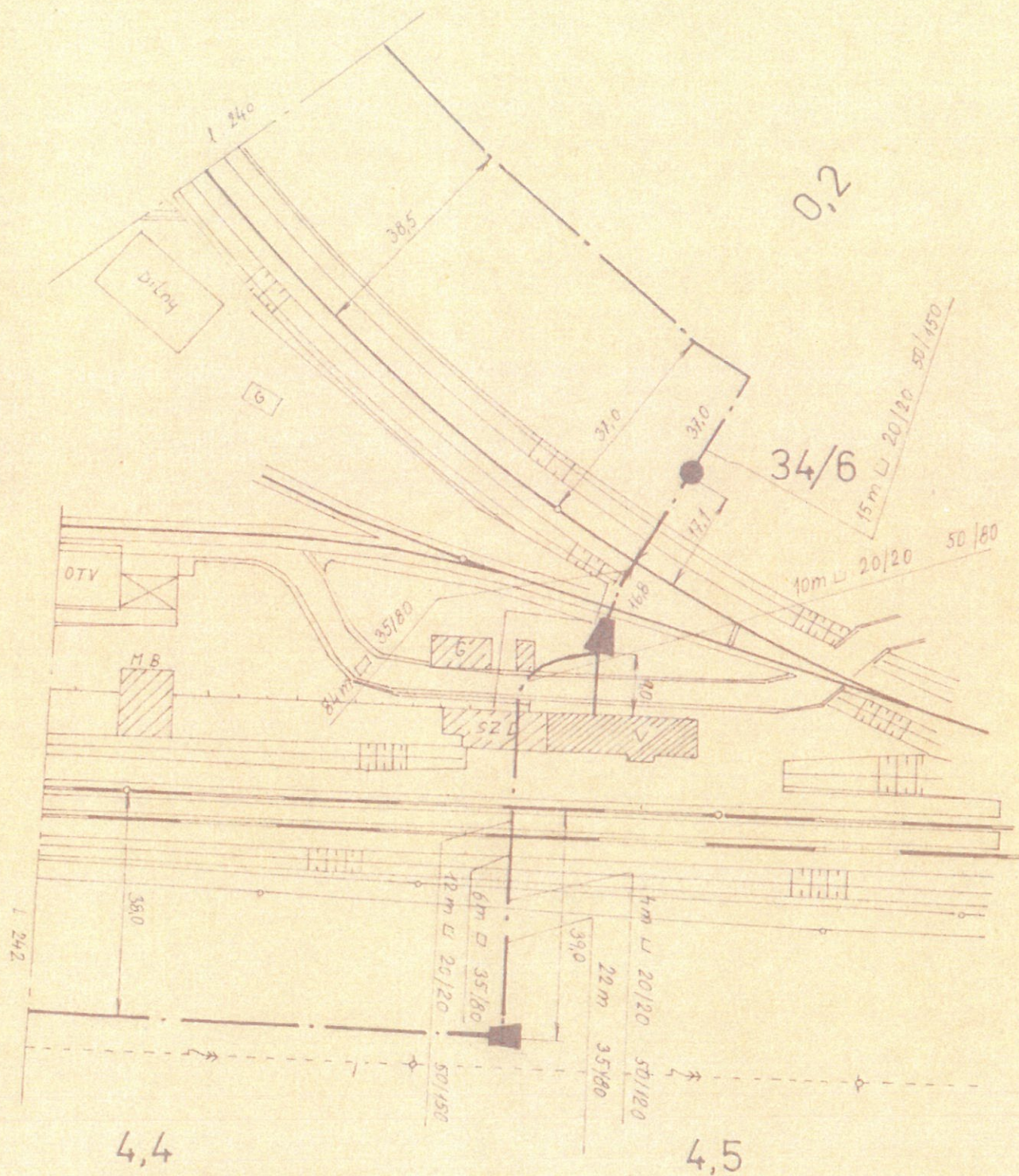
4.5

4.6

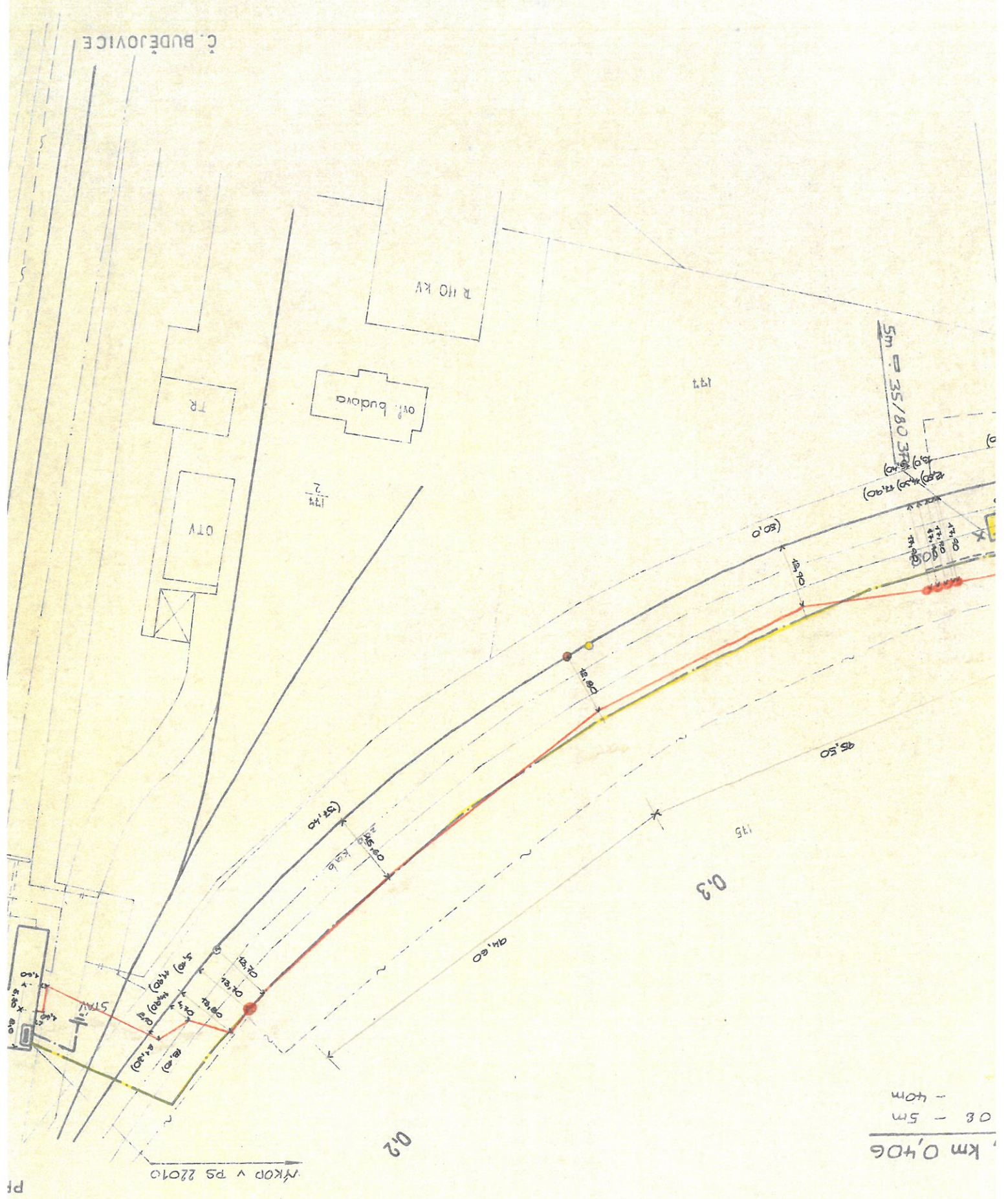
LIB

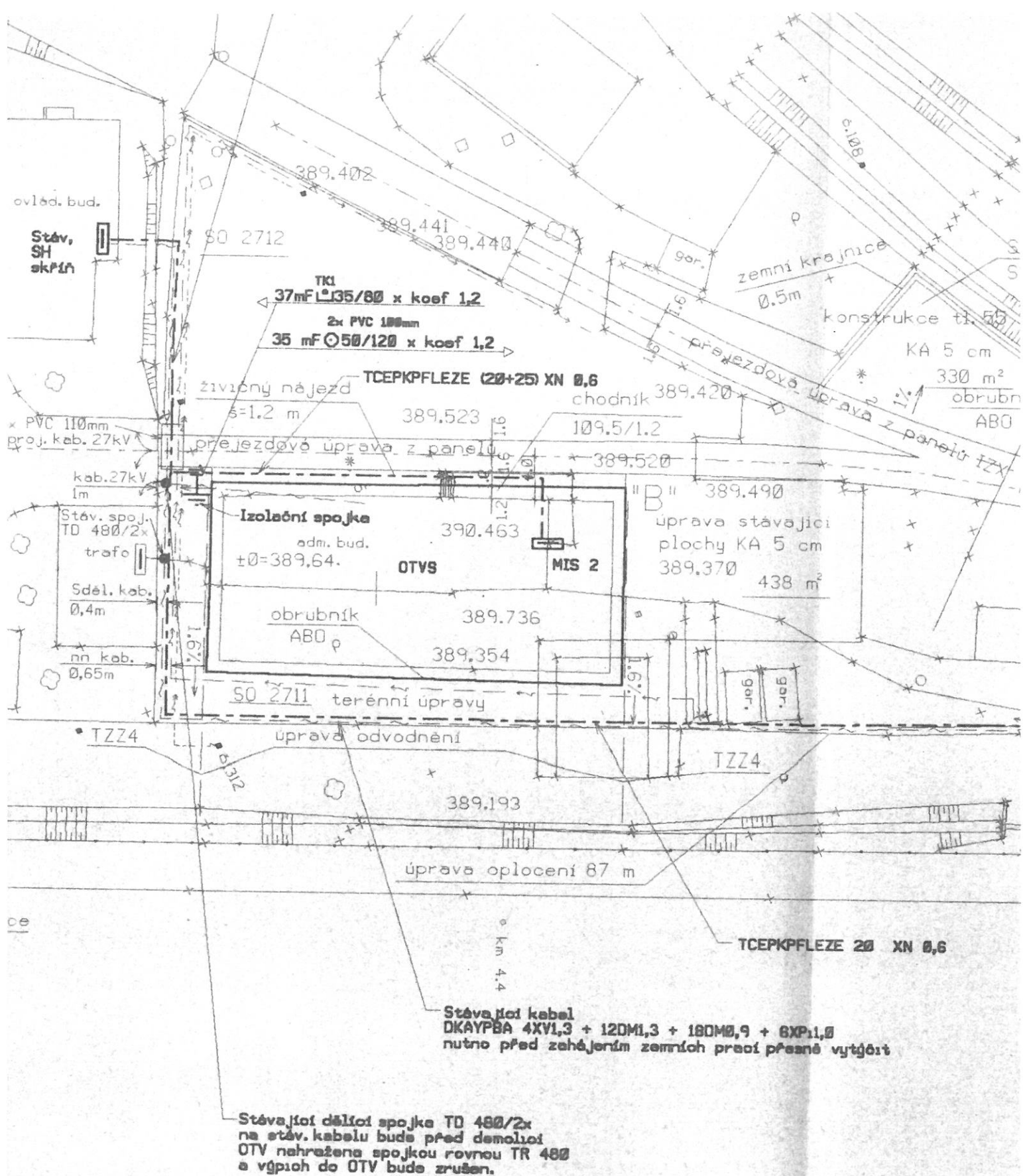
[illegible]

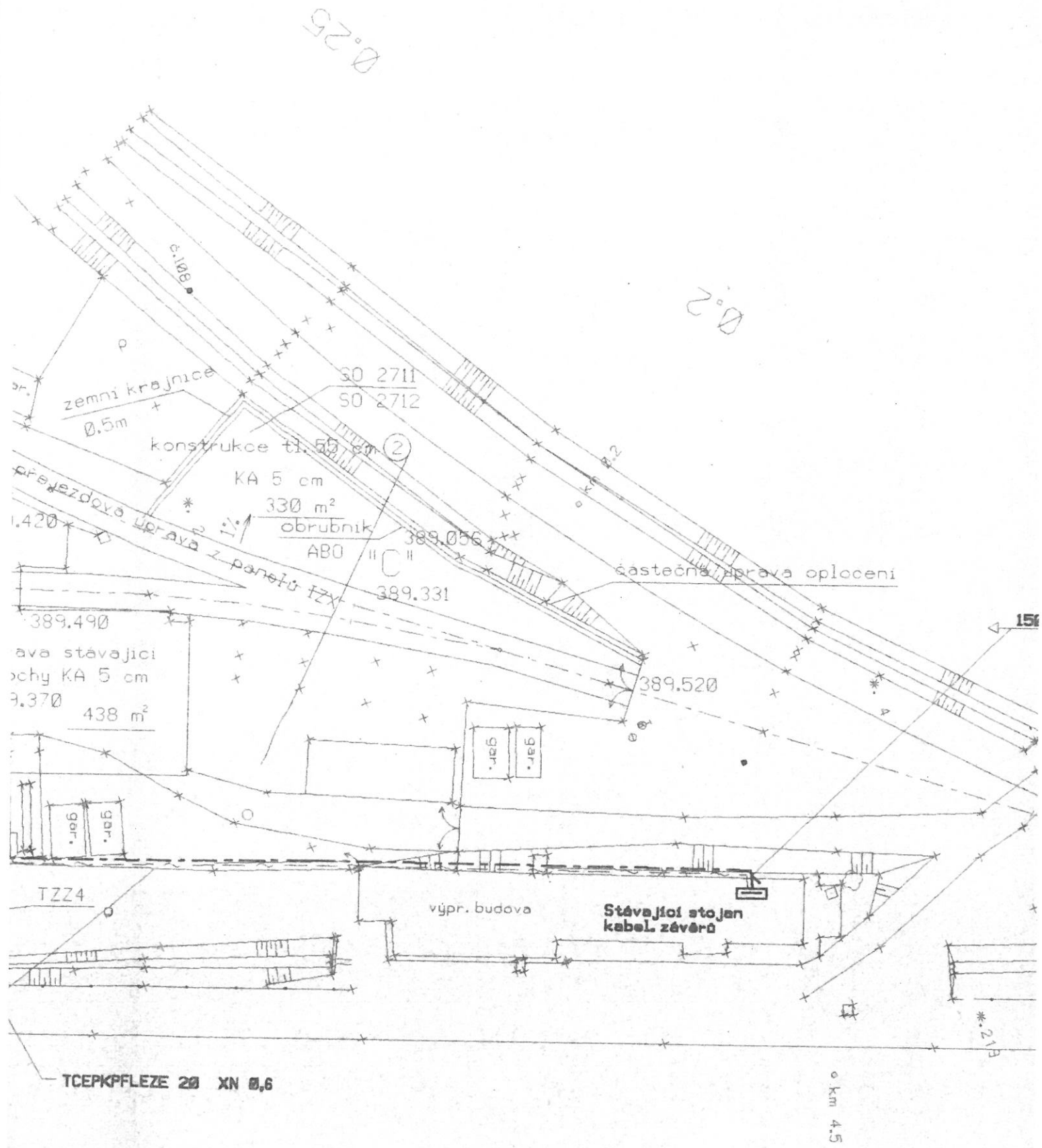
ŽST. HRDĚJOVICE

[illegible]

2 ST. NEM
TCEKEZE 25
TCEKEZE 5
TCEKEZE 2



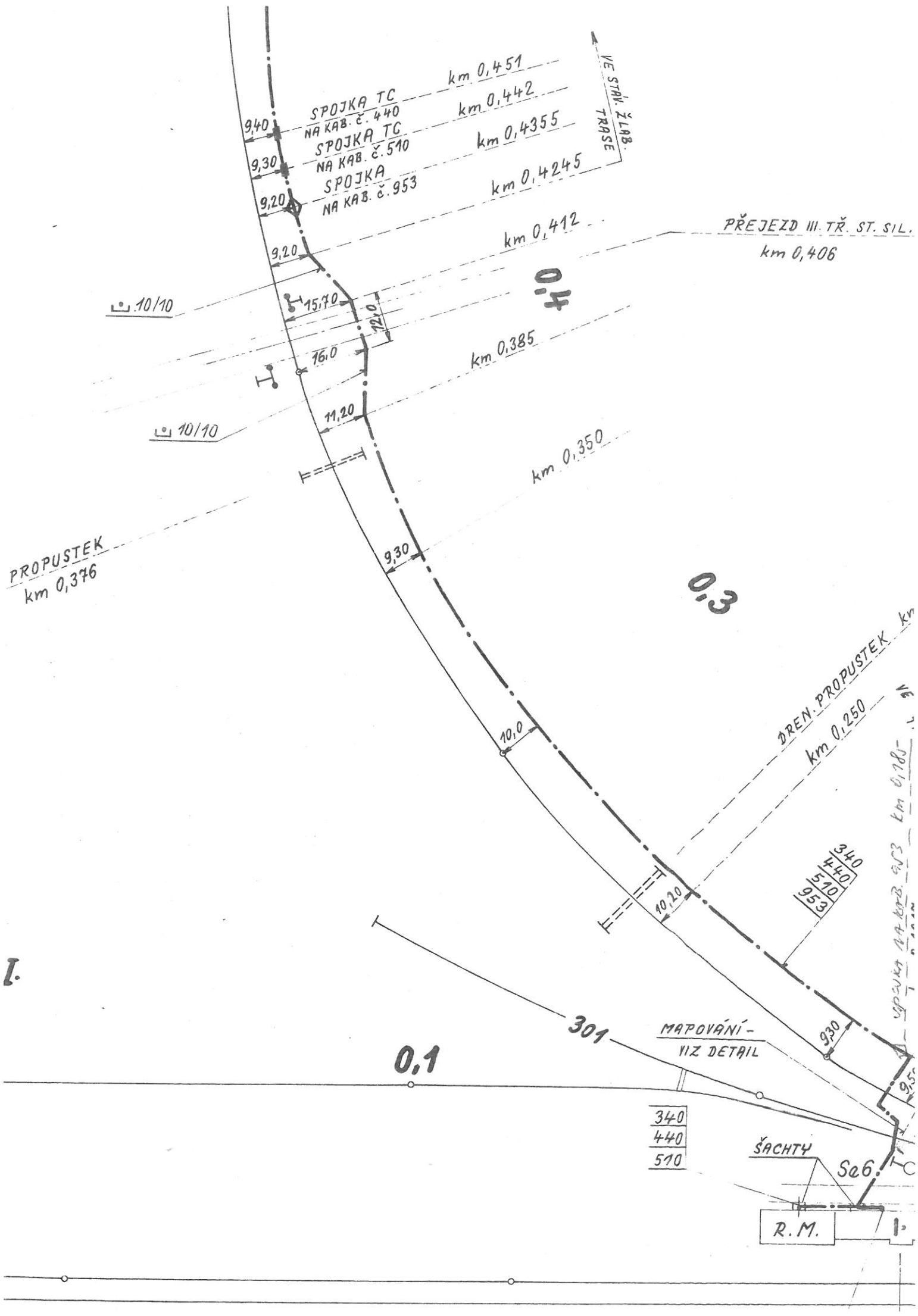


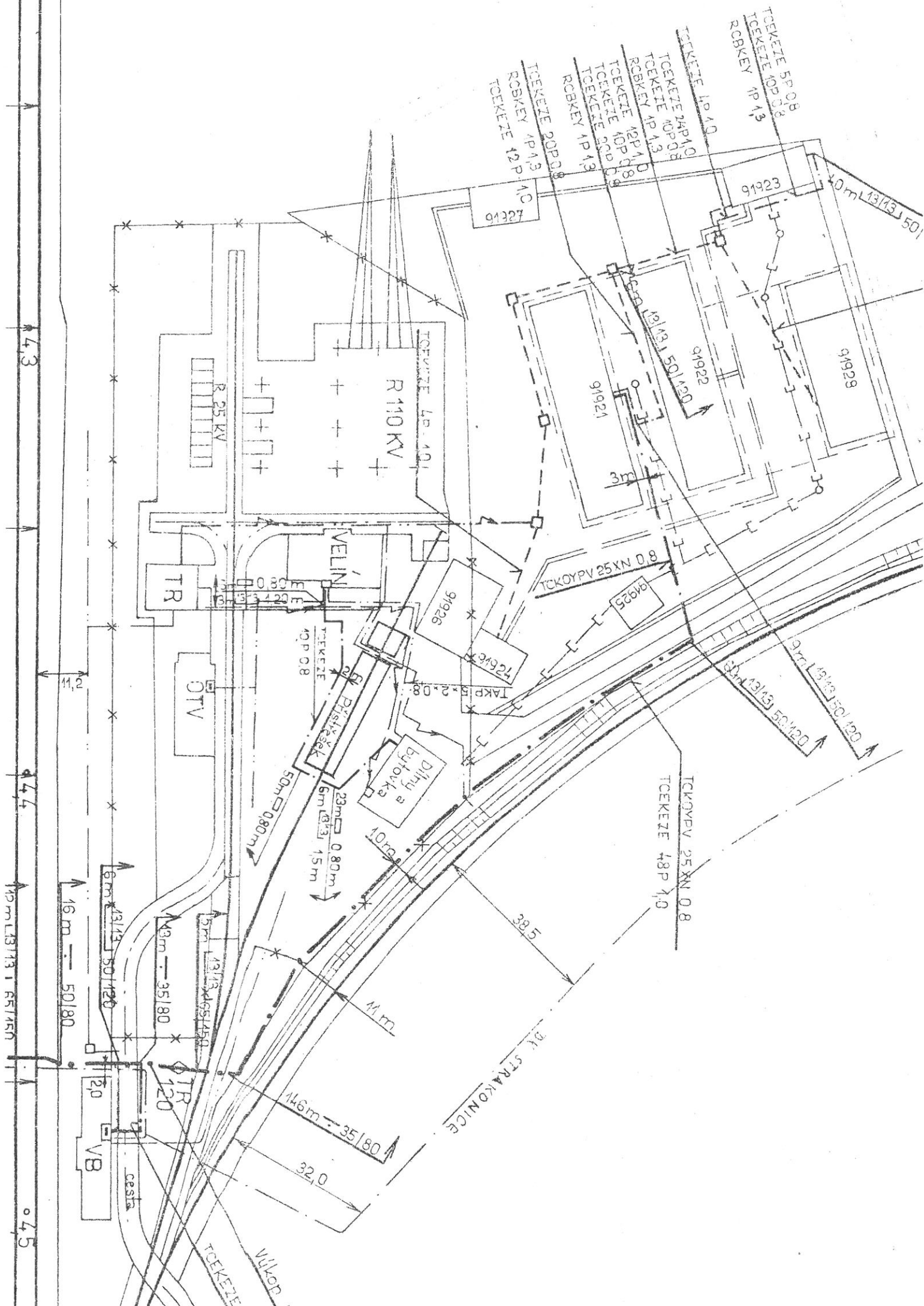


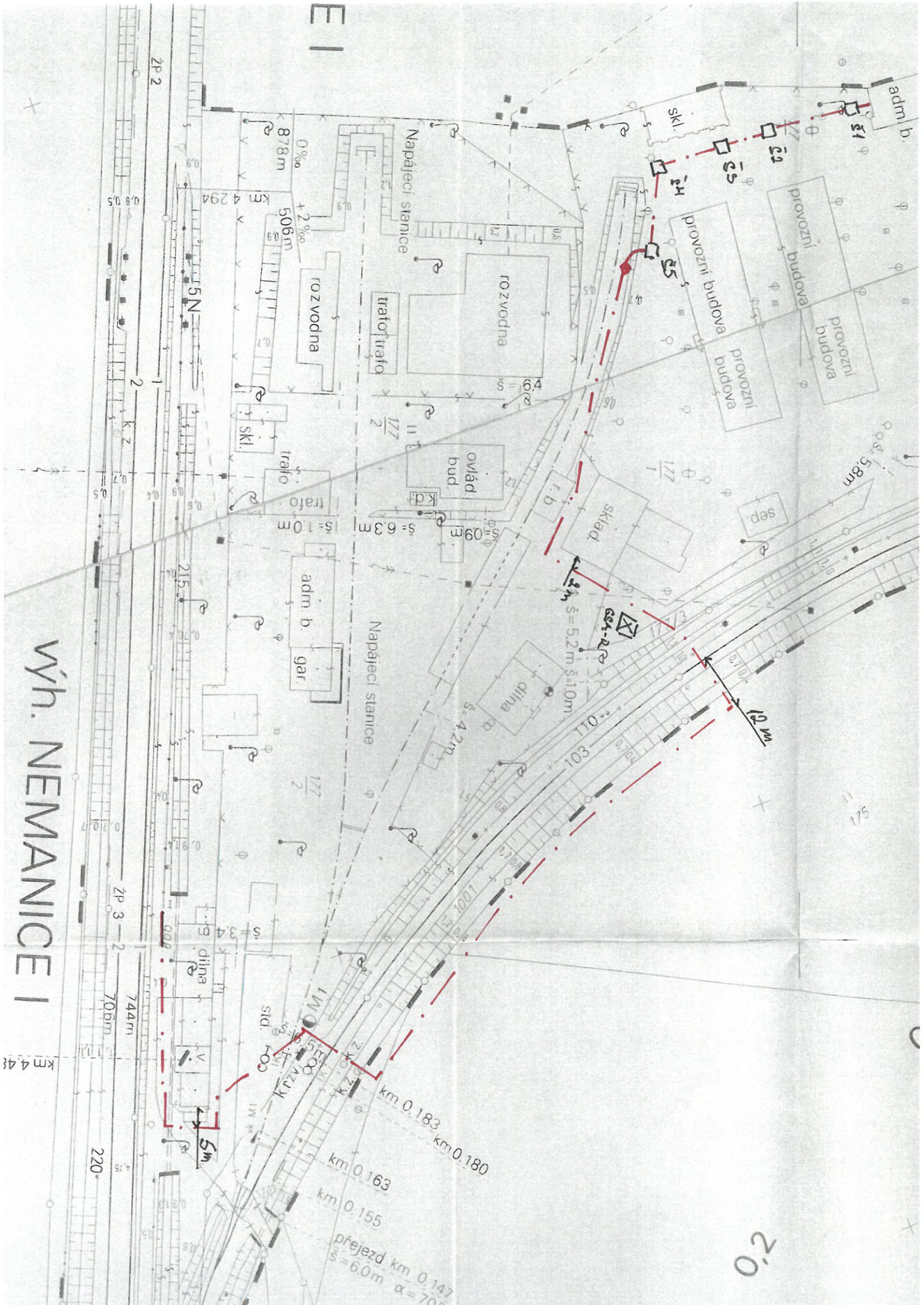
180M0,9 + 6XP1,0
 loh prací přesně vytýčit

Legenda

- ~ — ~ — Stávající sděl. kabely
- — — — — Nově navržená trasa sděl. kabelu
- ~ ~ ~ ~ Kabel 27 kV
- ~ ~ ~ ~ Kabely nn







výh. NEMANICE I

20